

Tween Bridge Solar Farm

Environmental Statement

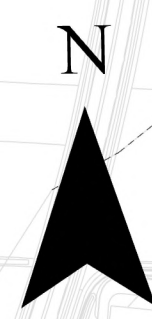
Figure 15.3: Scheme Layout and Agricultural Layout Plan

Planning Act 2008
Infrastructure Planning (Applications: Prescribed Forms
and Procedure) Regulations 2009

Document Reference: 6.4.15.3

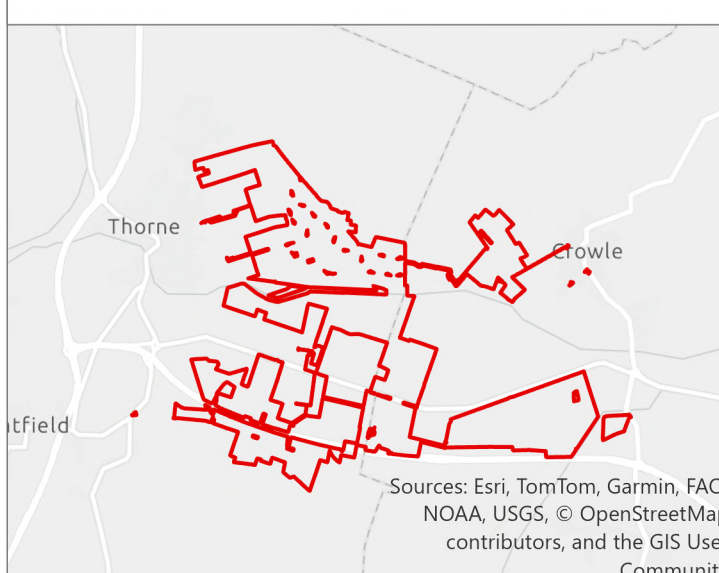
May 2026

Revision 1



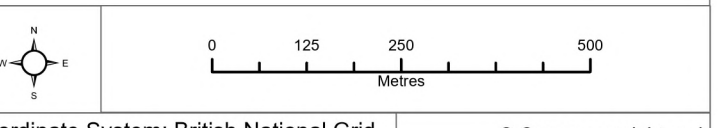
- LEGEND**
- Order Limits
 - Existing Features
 - Public Rights of Way
 - Powerlines and Pylons
 - Scheme
 - Access Points
 - Crossing Points
 - Inverters
 - Switchgears
 - Spares Containers
 - Internal Access Tracks
 - 400kV Substation
 - 132kV Substation
 - BESS
 - Permissive Path
 - Fencing
 - Fixed Solar PV Modules
 - A1 Field Reference
 - ALC Grade
 - Grade 1
 - Grade 2
 - Grade 3a
 - Grade 3b

Notes
 1. The drawing is for illustrative purposes only
 2. The location of the features shown are indicative only to show the key features of Tween Bridge Solar Farm for which development is sought
 3. The indicative layout demonstrates one way that the Scheme could be undertaken within the parameters of the DCO, consent is not being sought for this layout



Tween Bridge Solar Farm

Figure name: 10.3 Scheme Layout and Agricultural Land Classification Plan



Coordinate System: British National Grid
 Projection: Transverse Mercator
 Datum: OSGB 1936
 Scale: 1:10,000 Paper Size: A0 Sheet: 1 of 1



Document Reference: 6.4.15.3 Revision: 1
 PINS Number: EN010148 Drawing Status: DCO Application
 Drawn: NAM Checked: EH Approved: AD Date: 12/05/2026